


Geographic Information System of Riga



X(E): 508002Y(N): 313256

0



100 M

M 1:2000

Legend

Main map M2000

Street

Aa Addresses (42)

— Street (18)

Aa Street (18)

Fencing

— Fence (47)

Red lines





— Red lines of the territorial plan (92)

Symbols



Single tree (30)

Amended territorial plan of Riga




Types of use of territory

-  Mixed construction with residential function (6)
-  Centre construction territory (12)
-  Public construction territory (2)
-  Greeneries and natural territory (1)

Number of storeys

-  Regulations of peripheral construction must be observed (12)
-  Regulations of establishing a monument of urban construction must be observed (2)

Main protected areas and restrictions

-  UNESCO protected area (1)
-  UNESCO boundaries of the historical centre of Riga (1)
-  Protected monuments of cultural history of state importance (1)



Protected area around cemeteries (1)

Boundaries of Riga City



Boundaries of city's boroughs (2)



Boundaries of neighbourhoods (3)

Created on: 6 April 2011 at 16:14 © MikroKods 2008
centre: X (E) = 508182 m Y (N) = 313406 m d=360 m